

Charts and Cruising Guides for the Sail 2 Indonesia Rally

BOAT BOOKS AUSTRALIA PTY LTD

www.boatbooks-aust.com.au

31 Albany Street
Crows Nest
Sydney NSW 2065
Phone 02 9439 1133
Email: boatbooks@boatbooks-aust.com.au

1300 262 826

214 St Kilda Road
St Kilda
Melbourne VIC 3182
Phone 03 9525 3444
Email: melbourne@boatbooks-aust.com.au

Copyright Boat Books Australia 2013
A.C.N. / A.B.N. 47 003 974 641
31 Albany Street
Crows Nest
Sydney NSW 2065
Phone 02 9439 1133
www.boatbooks-aust.com.au
boatbooks@ boatbooks-aust.com.au

Introduction

This document lists the available Australian and SE Asia charts and cruising guides that can be used for the Sail 2 Indonesia Rally. It covers the Rally route:

- Along the Queensland coast to Cape York,
- Entering Indonesia at Saumlaki,
- Then along the Indonesian Archipelago to Pinang,
- Finishing in Singapore.



Please note that all pricing includes GST and is subject to variation

Charts

Australian Charts

It is recommended to use the 800 series as a minimum along the Australian East coast, and detailed charts as required by the itinerary. The 4000 series planning charts are useful for a long range overview and ocean passages

Further information on chart coverage is available at www.hydro.gov.au. Each chart is \$35 and all are held in stock.

Charts can also be laminated for \$15.

Passage Planning (large area)

Aus4620 Percy Isles to Booby Island including Gulf of Papua (Nth Qld Coast)
Aus4720 Booby Island to Cape Wessel including Gulf of Carpentaria
Aus4721 Cape Wessel to Adele Island including Adjacent Waters
Aus4722 Adele Island to Dampier including Adjacent Waters
Aus4603 Australia North Coast and Adjacent Waters (small scale)

Whitsundays to Cairns

Passage Charts

Aus825 Whitsunday Island to Bowen
Aus826 Bowen to Cape Bowling Green
Aus827 Cape Bowling Green to Palm Isles
Aus828 Palm Isles to Brook Islands
Aus829 Brook Islands to Russell Island
Aus830 Russell Island to Low Islets

Plans & Details

Aus252 Whitsundays
Aus253 Whitsunday Passage
Aus254 Fitzalan Passage (& other plans)
Aus268 Plans of Airlie Beach & Bowen
Aus255 Approaches to Abbot Point
Aus256 Cleveland Bay & Approaches
Aus257 Townsville Harbour and Ross River Entrance
Aus258 Plans in Queensland (inc Mourilyan, Dunk Is, Oyster Pt)
Aus259 Hinchinbrook Channel
Aus262 Approaches to Cairns
Aus263 Cairns (Northern Sheet)
Aus264 Cairns (Southern Sheet)
D040 Cairns & Trinity Inlet (Qld Maritime Safety)

Cairns to Cape York

Passage Charts

Aus831 Low Islets to Cape Flattery
Aus832 Cape Flattery to Barrow Point
Aus833 Barrow Point to Claremont Isles
Aus834 Claremont Isles to Cape Weymouth
Aus835 Cape Weymouth to Cairncross Islets
Aus836 Cape Weymouth to Olinda Entrance
Aus837 Olinda Entrance to Meer Island
Aus839 Cairncross Islets to Arden Island
Aus700 Western Approaches to Torres Strait
Aus376 Torres Strait

Plans & Details

Aus270 Plans in Queensland (Port Douglas, Cooktown, Cape Flattery, Howick Group, Cape Melville)
Aus280 Plans in Queensland (Magpie to Eden Reefs, Flinders Group)
Aus281 First Three Mile Opening to Cape Direction
Aus292 Adolphus Channel to Prince of Wales Channel
Aus293 Prince of Wales Channel
Aus294 Endeavour Strait
Aus296 Prince of Wales Channel to Varzvin Passage
Aus299 Approaches to Thursday Island

British Admiralty Charts: Indonesia and Singapore

Boat Books sells British Admiralty Charts in Australia which have extensive coverage of SE Asia.

Further information on chart coverage is available at www.ukho.gov.uk. Each chart is \$60 and all are in stock. Routeing charts are \$30 each.

Torres Strait to Singapore

Small Scale Passage Planning

BA4508 South China Sea

Mid Scale Passages

BA2909 Pulau Damar to Pulau Moromaho
BA2916 Pulau Sermata to Pulau Larat
BA2791 Plans in the Banda Sea
BA2776 Flores to Kawula
BA2910 Pulau Jailamu to Pulau Serbete
BA2915 Selat Lombok to Selat Sape
BA3706 Selat Lombok and Selat Alas
BA3726 Selat Bali to Pulau Kangean
BA2876 Selat Lombok and Approaches
BA945 Selat Madura and Selat Sapudi including Madura
BA3731 Pulau Panjang to Selat Surabaya
BA3730 Cirebon to Semarang
BA918 Ports on the North Coast of Jawa
BA1066 Java Sea
BA1964 Tanjung Siamok to Gosong Aling
BA2872 Selat Karimata and Approaches
BA2137 Selat Gelasa
BA2873 Selat Gelasa and Approaches
BA1312 Singapore Strait to Selat Karimata
BA1789 Pulau-Pulau Lingga
BA3471 Selat Bangka and Approaches to Pangkalbalam
BA3949 Selat Riau
BA2403 Singapore Strait and Eastern Approaches

Plans & Details

BA2791 Plans in the Banda Sea
BA2776 Flores to Kawula
BA3726 Selat Bali to Pulau Kangean
BA918 Ports on the North Coast of Jawa
BA3831 Singapore Strait Eastern Part
BA4038 Johor Strait Western Part
BA4040 Tuas View to Pulau Sakijang Bendera (S. John's Island)

Routeing Charts: Mallaca Straits to Marshall Is

BA514107 July
BA514108 August
BA514109 September
BA514110 October
BA514111 November
BA514112 December
BA514101 January
BA514102 February
BA514103 March
BA514104 April


Cruising Guides

Queensland Coast

Alan Lucas' cruising guides have set the benchmark in Australia providing detailed information on ports on the East Coast from Eden to Cape York, and are mandatory for anyone sailing these waters. Years of experience can constant updating provide the richest information, only bettered by specific area guides such as the Whitsunday coverage in 100 Magic Miles.

Cruising the Coral Coast

Alan Lucas



Area covered Queensland coast: Tweed Heads to Cape York

Alan Lucas' Cruising the Coral Coast is considered the bible for cruising the Queensland coast. Now in its eighth edition, it comprehensively covers the Queensland coast in eight Coastal Notes sections from Point Danger to Cape York in detail with text, maps, photos, interesting facts, and historical information. Significant detail is provided of anchorages along the coast with detailed maps, approach recommendations, tides, anchorage recommendations, moorings and marinas berths, facilities as well as points of interest. Currents, tides and weather are all discussed in detail. Consideration is given to alternative anchorages, such as when the predominant SE trades change to a northerly aspect.

Rating: ***


PB 349p

Boat Books Code: 2110

\$75.00

100 Magic Miles

David Colfelt



Area covered Queensland Coast: The Whitsundays

The 9th edition of this Whitsundays "bible" by David Colfelt is now here. Extensively revised, the new 2012 edition contains the latest information on navigation marks, mooring locations, marinas, island resorts, diving & snorkelling, Great Barrier Reef marine park & QLD state marine park sewage discharge regulations, island camping & sea kayaking. A new chapter, "walking the Whitsundays," outlines the new Queensland Parks & Wildlife Service "Ngaro Sea Trail" with its new island walking tracks that provide new opportunities to "stretch one's legs" ashore taking in some of the most spectacular scenery from the highest landmarks in the islands. Developments in the Airlie Beach area & Hamilton Island are extensively covered.

Rating: ***

PB 256p

Boat Books Code: 6065

\$79.95

Rob's Passage Planner

Rob Starkey



Area covered Australian East Coast: Tasmania to Cape York

Rob's Passage Planner, now in its 3rd Edition with an expanded scope and content addresses the information challenge of sailing the East Coast of Australia, from Lizard Island in North Queensland to Hobart Tasmania. It is not a cruising guide; rather it complements the many other excellent guides for the east coast by bringing together information such as State regulatory and safety requirements, weather sources and trends, VHF marine stations, list of lights, seamanship information, marina maps, incident management and health care.

Rating: **

Spiral 124p

Boat Books Code: 7022


\$59.95

Northern Territory Coast Australia

The Northern coastline is less frequented than the East coast; few venture north of Cairns unless they are heading to Darwin, Indonesia or further west across the Indian Ocean. Some excellent cruising areas can be found with fabulous fishing along the East side of Cape York and along the Arnhem Land coastline to Darwin.

Anchorage: Cairns to Darwin

Leslie Richards



Area covered Qld & NT Coasts: Cairns to Darwin

In this and its sister books, Leslie Richards has provided basic, but detailed information on anchorages along the Northern Australian coast. Most entries include an anchorage diagram, as well as Aus chart, light and tide references. A paragraph on each anchorage provides guidance on entry and where to drop anchor. Leslie Richards has spent over 20 years sailing across Northern Australia.

Also available for segments: Darwin to Carnarvon (*, 34466, \$45), or whole coast Cairns to Carnarvon (* *, 34465, \$70) and all are available on CD (\$30).

Rating: * *


PB 328p

Boat Books Code: 34465

\$50.00

Around the Top

John Knight



Area covered Qld, NT and WA Coasts: Brisbane to the Kimberley

This is more of a story of a journey rather than a cruising guide, but it is full so much useful cruising information that it deserves to be in the cruising section. The detailed anchorage descriptions and mud maps will be of great interest to anyone contemplating doing this trip and the book is worth buying just for the detailed information on fishing. The cruising narrative is handled well and never becomes boring as humour creeps into the stories regularly.

Rating: *

PB 145p

Boat Books Code: 02756

\$59.95



Northern Territory Coast

John Knight

Area covered Northern Territory Coast

Concise cruising guide to Northern Territory with mud maps and anchorage descriptions. A little dated, however little has changed except for Darwin.

Rating: *


PB 130p

Boat Books Code: 5840

\$55.00

Ken's Torres Strait Passage Guide

Ken Hellewell



Area covered Torres Strait

Ken Hellewell cruised through the Torres Strait and put together this cruising guide of the area while travelling single handed. It includes Charts, Waypoints, Photos, Customs and Quarantine Procedures; with a focus on the Raine Island Route through the Great Barrier Reef.

Rating: *


PB 44p

Boat Books Code: 8847

\$39.95

South East Asia & the Indian Ocean

Boat Books has three cruising guides suitable for the trip northwards from Darwin. The Imray publication Southeast Asia Cruising Guide Vol 2 is the first pick for those making the trip along the Archipelago, with 101 Anchorages a good supplement. The Southeast Asia Pilot is best for those going to Thailand, with the new 4th edition providing additional coverage of parts of Indonesia. (The Imray South East Asia Cruising Guide Vol 1 covering the Philippines, and coasts of the South China Sea is currently out of print and is being updated for reprint.)



Southeast Asia Cruising Guide Vol 2 (Imray)

Davies & Morgan

Area covered PNG, East Timor, Indonesia, Malaysia, West Thailand

This is the book of choice for cruisers heading from Darwin through Indonesia to Singapore, Malaysia and Thailand. It is also excellent for the more northerly trip via PNG, Palau, and then through Indonesia. Stephen Davies and Elaine Morgan's detailed text provides cruise planning information, an extensive discussion on climate, technical data concerning radio and weather forecasting services and general background commentary on each country. Each region is then treated in detail and pilotage information is given for key harbours. This pilot is a unique source of information for cruise planning and also will be an essential reference for yachtsmen on passage.

Rating: ***

PB 260p


Boat Books Code: 2072

\$79.95

101 Anchorages within the Indonesian Archipelago

Wilson

Area covered Indonesia



Recently reprinted, 101 Anchorages covers cruising anchorages throughout Indonesia, mostly along the Sunda Islands Archipelago (Timor to Java), but also Maluku, Sulawesi, Kalimantan & Sumatra. Each anchorage includes a rating, approach suggestions, hazards, weather suitability, pictures, maps, water clarity, local facilities & attractions, all presented in an easy to read sailing format. It covers more cruising anchorages than the Imray Guide, although in less detail. Certainly worth getting if cruising through Indonesia.

Rating: ***

PB 80p

Boat Books Code: 6078

\$90.00

Southeast Asia Pilot , 4th Edition

Dowden & O'Leary

Area covered Thailand, Malaysia, Indonesia, Andaman Is



New 4th edition of the Southeast Asia Pilot, is particularly strong on both coasts of Thailand and Malaysia. It also has increased coverage of Indonesia (though not as strong as the Imray or 101 Anchorages) including Timor, Flores, Bali, Java, Ambon, Sulawesi, Kalimantan Borneo, Sabah and Raja Ampat. India's Andaman Islands are also well covered. Other areas with lighter coverage include: Singapore, Cambodia, Vietnam, Hong Kong & the Philippines. Anchorages and marinas are reviewed with: detailed charts including GPS positions; marinas & anchorage information, regattas & boatshows.

Rating: ***


PB 242p

Boat Books Code: 02313

\$125.00

Books on World Cruising

There are a few good books on world cruising but Jimmy Cornell's books are a great combination. His five books cover all you need to know about world cruising from dreaming to actually doing it, although Heikell & O'Grady's Ocean Passages and landfalls neatly packages much of the same information in one volume.



World Voyage Planner

Jimmy Cornell

Area covered *About to go World Cruising*


The main aim of World Voyage Planner is to help sailors plan a voyage from anywhere in the world to anywhere in the world, with suggestions of alternative routes to certain destinations, recommended times and favourable seasons, tropical storm areas and critical months, suggested detours to attractive places, and strategically located ports of call to be used in an emergency.

Rating: ***

HB 342p

Boat Books Code: 9785

\$79.95



World Cruising Routes

Jimmy Cornell

Area covered *Going World Cruising*


World Cruising Routes is a comprehensive guide to nearly 1000 sailing routes covering all the oceans of the world, from the tropical South Seas to the high latitudes of the Arctic and Antarctic. The book is geared specifically to the needs of cruising sailors and contains essential information on winds, currents, regional and seasonal weather as well as valuable suggestions concerning optimum times for individual routes.

Rating: ***

PB 628p

Boat Books Code: 9770

\$89.95



Ocean Passages and Landfalls

Heikell & O'Grady

Area covered *World Cruising*

Ocean Passages and Landfalls is a handbook for world cruisers. It provides invaluable passage-planning information for crossing the oceans, with discussions on climates, seasons, oceanography and the merits of different world cruising routes. The heart of the book is an ocean-by-ocean round-up, and at the beginning of each of these sections is a description of routes, followed by information on the countries relevant to these routes.

Rating: ***

HB 311p

Boat Books Code: 5954

\$69.95



Cornell's Ocean Atlas

Jimmy Cornell

Area covered *Prevailing ocean winds*

Designed to help long distance cruisers plan passages, Cornell's pilot charts provide month-by-month indications of winds and currents-now updated and based on the last 20 years of satellite-gathered weather information.

Rating: ***

Spiral 120p

Boat Books Code: 19452

\$125.00

Admiralty Sailing Directions

Admiralty Sailing Directions are written for shipping, hence place considerable emphasis on ports and harbour for ships and deepwater anchorages. They can provide useful information for cruisers, especially if there is no equivalent cruising guide for the area. They have handy aerial and sea level photographs to help identify major landmarks.

All Admiralty Pilots are \$147.75 each.

| Code | Title |
|-------------|--|
| NP13 | Australia Pilot Volume 1 – North and West Coasts |
| NP15 | Australia Pilot Volume 3 – North East Coast & South Coast of PNG |
| NP30 | China Sea Pilot Volume 1 |
| NP31 | China Sea Pilot Volume 2 |
| NP34 | Indonesia Pilot Volume 2 |
| NP35 | Indonesia Pilot Volume 3 |
| NP36 | Indonesia Pilot Volume 1 |
| NP44 | Malacca Strait and West Coast of Sumatera Pilot |