

Charts and Cruising Guides for the Sail 2 Indonesia Rally 2015

BOAT BOOKS AUSTRALIA PTY LTD

www.boatbooks-aust.com.au

31 Albany Street
Crows Nest
Sydney NSW 2065
Phone 02 9439 1133
Email: boatbooks@boatbooks-aust.com.au

1300 262 826

214 St Kilda Road
St Kilda
Melbourne VIC 3182
Phone 03 9525 3444
Email: melbourne@boatbooks-aust.com.au

Introduction

This document lists the available Australian and SE Asia charts and cruising guides that can be used for the Sail 2 Indonesia Rally. It covers the route to the Rally and then along the Rally route itself.



Please note that all pricing includes GST and is subject to variation

Charts

Australian Charts

It is recommended to use the 800 series as a minimum along the Australian East coast, and detailed charts as required by the itinerary. The 4000 series planning charts are useful for a long range overview and ocean passages

Further information on chart coverage is available at www.hydro.gov.au. Each chart is \$35 and all are held in stock.

Charts can also be laminated for \$15.

Passage Planning (large area)

- Aus4620 Percy Isles to Booby Island including Gulf of Papua (Nth Qld Coast)
- Aus4720 Booby Island to Cape Wessel including Gulf of Carpentaria
- Aus4721 Cape Wessel to Adele Island including Adjacent Waters
- Aus4722 Adele Island to Dampier including Adjacent Waters
- Aus4603 Australia North Coast and Adjacent Waters (small scale)

Whitsundays to Cairns

Passage Charts

- Aus825 Whitsunday Island to Bowen
- Aus826 Bowen to Cape Bowling Green
- Aus827 Cape Bowling Green to Palm Isles
- Aus828 Palm Isles to Brook Islands
- Aus829 Brook Islands to Russell Island
- Aus830 Russell Island to Low Islets

Plans & Details

- Aus252 Whitsundays
- Aus253 Whitsunday Passage
- Aus254 Fitzalan Passage (& other plans)
- Aus268 Plans of Airlie Beach & Bowen
- Aus255 Approaches to Abbot Point
- Aus256 Cleveland Bay & Approaches
- Aus257 Townsville Harbour and Ross River Entrance
- Aus258 Plans in Queensland (inc Mourilyan, Dunk Is, Oyster Pt)
- Aus259 Hinchinbrook Channel
- Aus262 Approaches to Cairns
- Aus263 Cairns (Northern Sheet)
- Aus264 Cairns (Southern Sheet)
- D040 Cairns & Trinity Inlet (Qld Maritime Safety)

Cairns to Cape York

Passage Charts

- Aus831 Low Islets to Cape Flattery
- Aus832 Cape Flattery to Barrow Point
- Aus833 Barrow Point to Claremont Isles
- Aus834 Claremont Isles to Cape Weymouth
- Aus835 Cape Weymouth to Cairncross Islets
- Aus836 Cape Weymouth to Olinda Entrance
- Aus837 Olinda Entrance to Meer Island
- Aus839 Cairncross Islets to Arden Island
- Aus700 Western Approaches to Torres Strait
- Aus376 Torres Strait

Plans & Details

Aus270 Plans in Queensland (Port Douglas, Cooktown, Cape Flattery, Howick Group, Cape Melville)
Aus280 Plans in Queensland (Magpie to Eden Reefs, Flinders Group)
Aus281 First Three Mile Opening to Cape Direction
Aus292 Adolphus Channel to Prince of Wales Channel
Aus293 Prince of Wales Channel
Aus294 Endeavour Strait
Aus296 Prince of Wales Channel to Varzvin Passage
Aus299 Approaches to Thursday Island

British Admiralty Charts: Indonesia and Singapore

Boat Books sells British Admiralty Charts in Australia which have extensive coverage of SE Asia.

Further information on chart coverage is available at www.ukho.gov.uk. Each chart is \$61 and all are in stock. Routeing charts are \$30 each.

Torres Strait to Singapore

BA4507 Philippine Islands to Bismark Archipelago
BA4508 South China Sea
BA2992 Pulau Kaitanimbar To Pulau Damar
BA2936 Pulau Buru To Pulau Mandioli Indonesia
BA2953 Pulau Batuata To Pulau Seku
BA2776 Flores to Kawula
BA2910 Pulau Jailamu to Pulau Serbete
BA2915 Selat Lombok to Selat Sape
BA895 Plans in Sumbawa and Flores
BA3706 Selat Lombok and Selat Alas
BA3726 Selat Bali to Pulau Kangean
BA1964 Tanjung Siamok to Gosong Aling
BA3757 Gosong Aling To Pulau Pesemut Indonesia
BA3758 Pulau Pesemut To Pulau Lemau Indonesia
BA2137 Selat Gelasa
BA1789 Pulau-Pulau Lingga
BA3949 Selat Riau
BA3937 Ports in Keplauan Riau

Routeing Charts: Malacca Straits to Marshall Is

BA514107 July
BA514108 August
BA514109 September
BA514110 October
BA514111 November
BA514112 December
BA514101 January
BA514102 February
BA514103 March
BA514104 April


Cruising Guides

Queensland Coast

Alan Lucas' cruising guides have set the benchmark in Australia providing detailed information on ports on the East Coast from Eden to Cape York, and are mandatory for anyone sailing these waters. Years of experience can constant updating provide the richest information, only bettered by specific area guides such as the Whitsunday coverage in 100 Magic Miles.

Cruising the Coral Coast

Alan Lucas



Area covered Queensland coast: Tweed Heads to Cape York

Alan Lucas' Cruising the Coral Coast is considered the bible for cruising the Queensland coast. Now in its ninth edition, it comprehensively covers the Queensland coast in eight Coastal Notes sections from Point Danger to Cape York in detail with text, maps, photos, interesting facts, and historical information. Significant detail is provided of anchorages along the coast with detailed maps, approach recommendations, tides, anchorage recommendations, moorings and marinas berths, facilities as well as points of interest. Currents, tides and weather are all discussed in detail. Consideration is given to alternative anchorages, such as when the predominant SE trades change to a northerly aspect.

Rating: ***


PB 349p

Boat Books Code: 2110

\$79.95

100 Magic Miles

David Colfelt



Area covered Queensland Coast: The Whitsundays

The 10th edition of this Whitsundays "bible" by David Colfelt has just been revised in 2014. This edition contains the latest information on navigation marks, mooring locations, marinas, island resorts, diving & snorkelling, Great Barrier Reef marine park & QLD state marine park sewage discharge regulations, island camping & sea kayaking. A new chapter, "walking the Whitsundays," outlines the new Queensland Parks & Wildlife Service "Ngaro Sea Trail" with its new island walking tracks that provide new opportunities to "stretch one's legs" ashore taking in some of the most spectacular scenery from the highest landmarks in the islands. Developments in the Airlie Beach area & Hamilton Island are extensively covered.

Rating: ***


PB 256p

Boat Books Code: 6065

\$89.95

Rob's Passage Planner

Rob Starkey



Area covered Australian East Coast: Tasmania to Cape York

Rob's Passage Planner, now in its 3rd Edition with an expanded scope and content addresses the information challenge of sailing the East Coast of Australia, from Lizard Island in North Queensland to Hobart Tasmania. It is not a cruising guide; rather it complements the many other excellent guides for the east coast by bringing together information such as State regulatory and safety requirements, weather sources and trends, VHF marine stations, list of lights, seamanship information, marina maps, incident management and health care.

Rating: **

Spiral 124p

Boat Books Code: 7022


\$59.95

Northern Territory and Northern Western Australian Coasts - Australia

The Northern coastline is less frequented than the East coast; few venture north of Cairns unless they are heading to Darwin, Indonesia or further west across the Indian Ocean. Some excellent cruising areas can be found with fabulous fishing along the East side of Cape York and along the Arnhem Land coastline to Darwin.

Western Australia Cruising

Colvin & Capper



Area covered WA Coasts: The Kimberley to Eucla

Now in its fourth edition, the Western Australia Cruising guide book is regarded as the coastal cruising bible for WA, covering the complete Western Australian coast from Darwin to Eucla, including the Christmas and Cocos Islands. It includes many anchorages, routes, both in charted and uncharted waters, showing suitable spots to anchor, dangers, tidal in formation, places of interest and brief history of the area. An introductory section covers general pilotage information, weather, tides, passage planning, radio stations, dangerous marine animals and a brief history. This book is a definite “must have” for cruising the Kimberley.

Rating: ***


PB 308p

Boat Books Code: 9380

\$79.95

Around the Top

Colvin & Capper



Area covered Qld, NT and WA Coasts: Brisbane to the Kimberley


This is more of story of a journey rather than a cruising guide, but it is full so much useful cruising information that it deserves to be in the cruising section. The detailed anchorage descriptions and mud maps will be of great interest to anyone contemplating doing this trip and the book is worth buying just for the detailed information on fishing. The cruising narrative is handled well and never becomes boring as humour creeps into the stories regularly.

Rating: *

PB 145p

Boat Books Code: 02756

\$59.95



Northern Territory Coast

John Knight

Area covered Northern Territory Coast

A new update concise cruising guide to the Northern Territory with mud maps and anchorage descriptions.

Rating: **


PB 130p

Boat Books Code: 5840

\$55.00

Ken's Torres Strait Passage Guide

Ken Hellewell



Area covered Torres Strait

Ken Hellewell cruised through the Torres Strait and put together this cruising guide of the area while travelling single handed. It includes Charts, Waypoints, Photos, Customs and Quarantine Procedures; with a focus on the Raine Island Route through the Great Barrier Reef.

Rating: *

PB 44p

Boat Books Code: 8847

\$45.00

South East Asia & the Indian Ocean

Boat Books has three cruising guides suitable for the trip west from the Torres Strait. First pick is the new Cruising Guide to Indonesia. The Imray publication Southeast Asia Cruising Guide Vol 2 is the first pick for those making the trip along the Archipelago, with 101 Anchorages a good supplement. The Southeast Asia Pilot is best for those going to Thailand, with the new 4th edition providing additional coverage of parts of Indonesia. (The Imray South East Asia Cruising Guide Vol 1 covering the Philippines, and coasts of the South China Sea is currently out of print and is being updated for reprint.)



Cruising Guide to Indonesia

Scott

Area covered Indonesia

This new publication covers the cruising grounds of Indonesia and is probably the best available. With 18,000 islands covering some two million square miles of pristine tropical water and a rich and vibrant culture there are plenty of places to see unencumbered by crowds. This guide covers everything the prudent navigator needs to safely ply these waters and enjoy the largest island nation in the world. Includes comprehensive anchorage maps and descriptions.

Rating: ***

PB 265p

Boat Books Code: 20616

\$95.00



Southeast Asia Cruising Guide Vol 2 (Imray)

Davies & Morgan

Area covered PNG, East Timor, Indonesia, Malaysia, West Thailand

This is the book of choice for cruisers heading from Darwin through Indonesia to Singapore, Malaysia and Thailand. It is also excellent for the more northerly trip via PNG, Palau, and then through Indonesia. Stephen Davies and Elaine Morgan's detailed text provides cruise planning information, an extensive discussion on climate, technical data concerning radio and weather forecasting services and general background commentary on each country. Each region is then treated in detail and pilotage information is given for key harbours. This pilot is a unique source of information for cruise planning and also will be an essential reference for yachtsmen on passage.

Rating: ***

PB 260p

Boat Books Code: 2072

\$79.95



101 Anchorages within the Indonesian Archipelago

Wilson

Area covered Indonesia

Recently reprinted, 101 Anchorages covers cruising anchorages throughout Indonesia, mostly along the Sunda Islands Archipelago (Timor to Java), but also Maluku, Sulawesi, Kalimantan & Sumatra. Each anchorage includes a rating, approach suggestions, hazards, weather suitability, pictures, maps, water clarity, local facilities & attractions, all presented in an easy to read sailing format. It covers more cruising anchorages than the Imray Guide, although in less detail. Certainly worth getting if cruising through Indonesia.

Rating: ***

PB 80p

Boat Books Code: 6078

\$90.00



Southeast Asia Pilot , 4th Edition

Dowden & O'Leary

Area covered Thailand, Malaysia, Indonesia, Andaman Is

New 4th edition of the Southeast Asia Pilot, is particularly strong on both coasts of Thailand and Malaysia. It also has increased coverage of Indonesia (though not as strong as the Imray or 101 Anchorages) including Timor, Flores, Bali, Java, Ambon, Sulawesi, Kalimantan Borneo, Sabah and Raja Ampat. India's Andaman Islands are also well covered. Other areas with lighter coverage include: Singapore, Cambodia, Vietnam, Hong Kong & the Philippines. Anchorages and marinas are reviewed with: detailed charts including GPS positions; marinas & anchorage information, regattas & boatshows.

Rating: ***


PB 242p

Boat Books Code: 02313

\$135.00

Books on World Cruising

There are a few good books on world cruising but Jimmy Cornell's books are a great combination. His five books cover all you need to know about world cruising from dreaming to actually doing it, although Heikell & O'Grady's Ocean Passages and Landfalls neatly packages much of the same information in one volume.



World Voyage Planner

Jimmy Cornell

Area covered *About to go World Cruising*


The main aim of World Voyage Planner is to help sailors plan a voyage from anywhere in the world to anywhere in the world, with suggestions of alternative routes to certain destinations, recommended times and favourable seasons, tropical storm areas and critical months, suggested detours to attractive places, and strategically located ports of call to be used in an emergency.

Rating: ***

HB 342p

Boat Books Code: 9785

\$79.95



World Cruising Routes

Jimmy Cornell

Area covered *Going World Cruising*


World Cruising Routes is a comprehensive guide to nearly 1000 sailing routes covering all the oceans of the world, from the tropical South Seas to the high latitudes of the Arctic and Antarctic. The book is geared specifically to the needs of cruising sailors and contains essential information on winds, currents, regional and seasonal weather as well as valuable suggestions concerning optimum times for individual routes.

Rating: ***

PB 628p

Boat Books Code: 9770

\$100.00



Ocean Passages and Landfalls

Heikell & O'Grady

Area covered *World Cruising*


Ocean Passages and Landfalls is a handbook for world cruisers. It provides invaluable passage-planning information for crossing the oceans, with discussions on climates, seasons, oceanography and the merits of different world cruising routes. The heart of the book is an ocean-by-ocean round-up, and at the beginning of each of these sections is a description of routes, followed by information on the countries relevant to these routes.

Rating: ***

HB 311p

Boat Books Code: 5954

\$79.95



Cornell's Ocean Atlas

Jimmy Cornell

Area covered *Prevailing ocean winds*

Designed to help long distance cruisers plan passages, Cornell's pilot charts provide month-by-month indications of winds and currents—now updated and based on the last 20 years of satellite-gathered weather information.

Rating: ***

Spiral 120p

Boat Books Code: 19452

\$125.00

Admiralty Sailing Directions

Admiralty Sailing Directions are written for shipping, hence place considerable emphasis on ports and harbour for ships and deepwater anchorages. They can provide useful information for cruisers, especially if there is no equivalent cruising guide for the area. They have handy aerial and sea level photographs to help identify major landmarks.

All Admiralty Pilots are \$153.00 each.

Code	Title
NP13	Australia Pilot Volume 1 – North and West Coasts
NP15	Australia Pilot Volume 3 – North East Coast & South Coast of PNG
NP30	China Sea Pilot Volume 1
NP31	China Sea Pilot Volume 2
NP34	Indonesia Pilot Volume 2
NP35	Indonesia Pilot Volume 3
NP36	Indonesia Pilot Volume 1
NP44	Malacca Strait and West Coast of Sumatera Pilot